

site plan & key plan showing the St. Pauls school a swastika
 Door No 4 sathangadu high road in RS No. 197 Part
 sathangadu village, Thiruvotthiyur Municipality

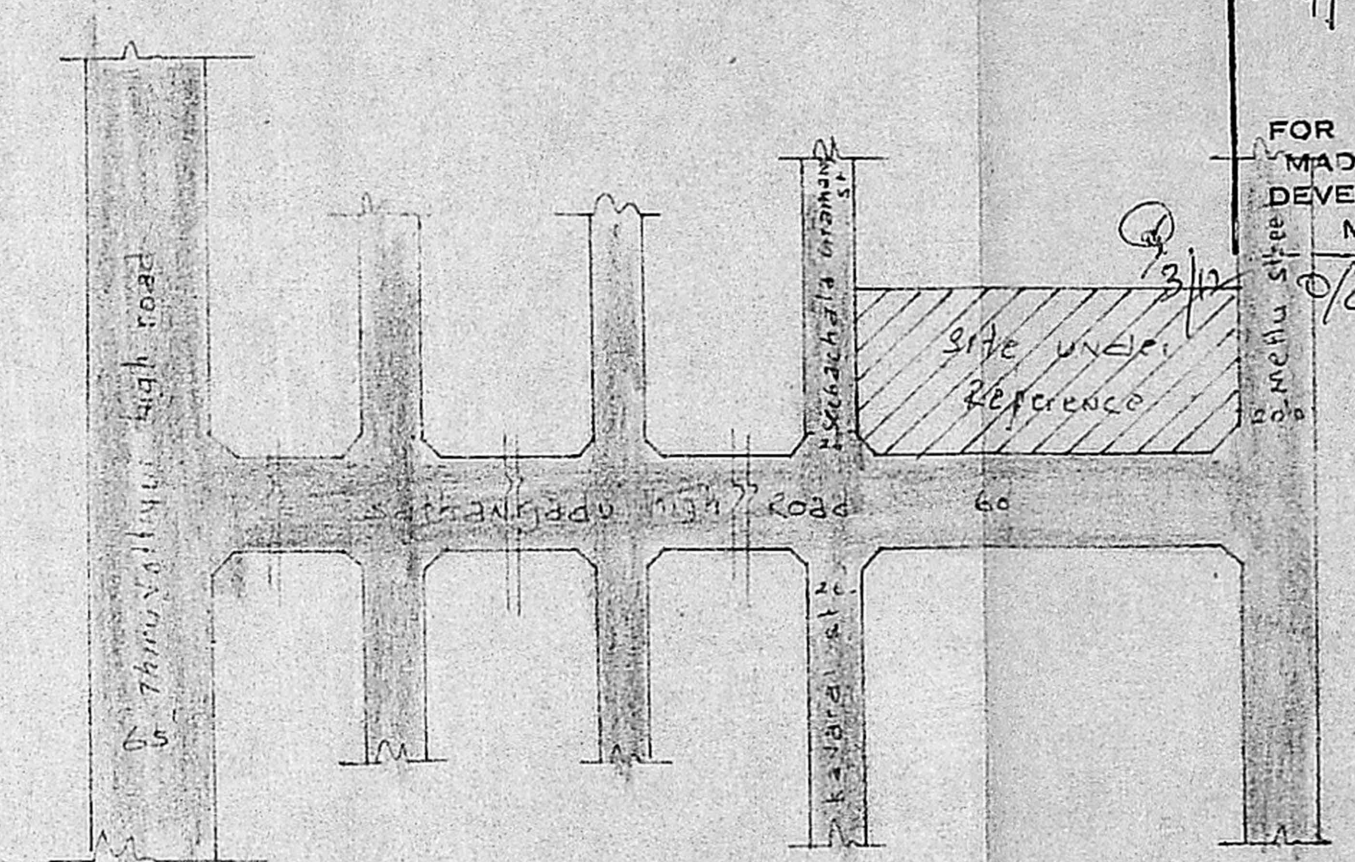
Planning Permit No. C/P/3014/90

APPROVED

SUBJECT TO THE CONDITIONS OF THIS OFFICE LETTER.

No. 4/18130/75 Date 3-12-87

FOR MEMBER SECRETARY
 MADRAS METROPOLITAN
 DEVELOPMENT AUTHORITY
 MADRAS - 600 003.



key plan scale: N.T.S.

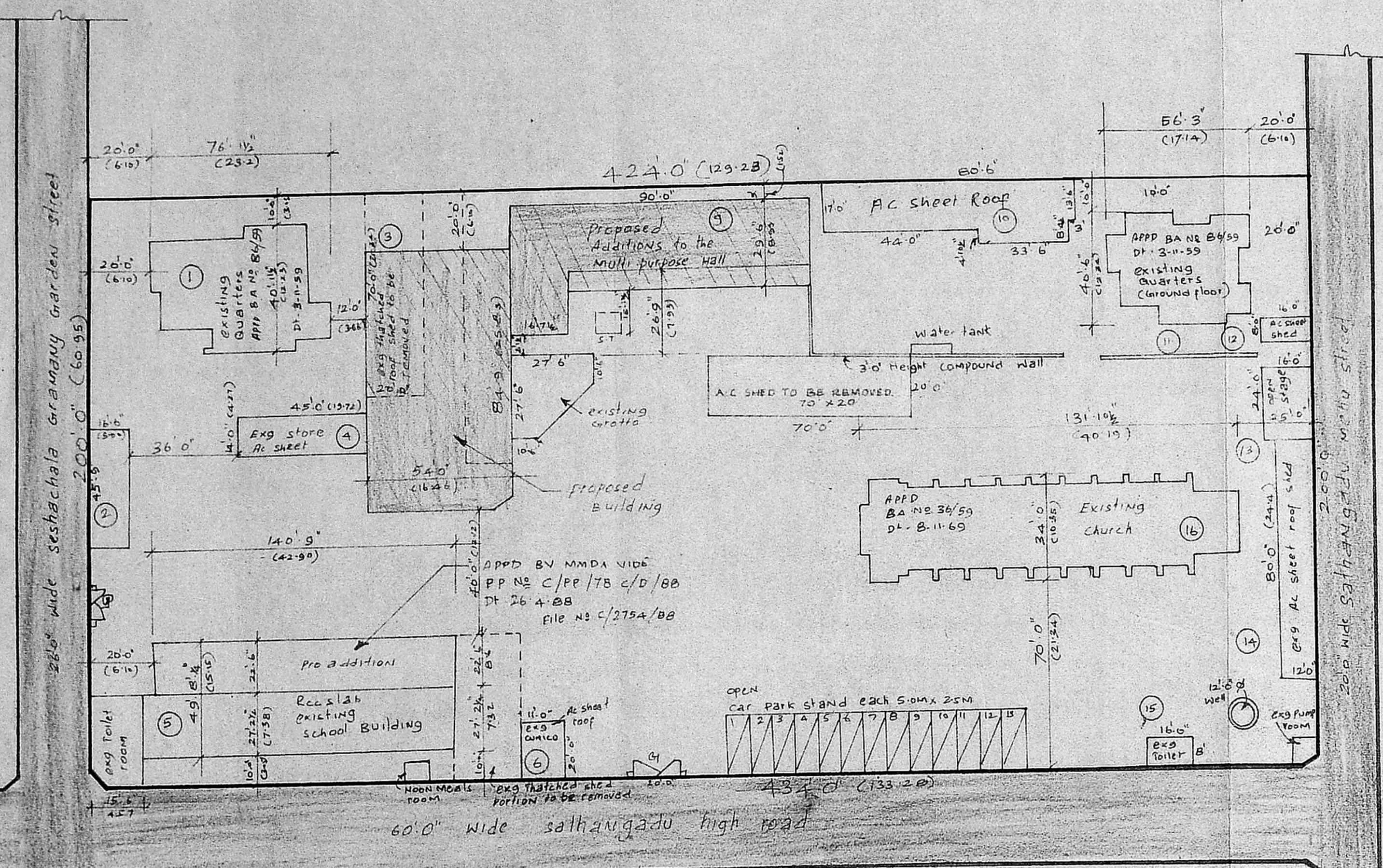
- proposal [hatched box]
- Roads & streets [double line]
- site boundary [single line]
- Demolishing [dotted box]

1819
 Roofing sheet 1/3

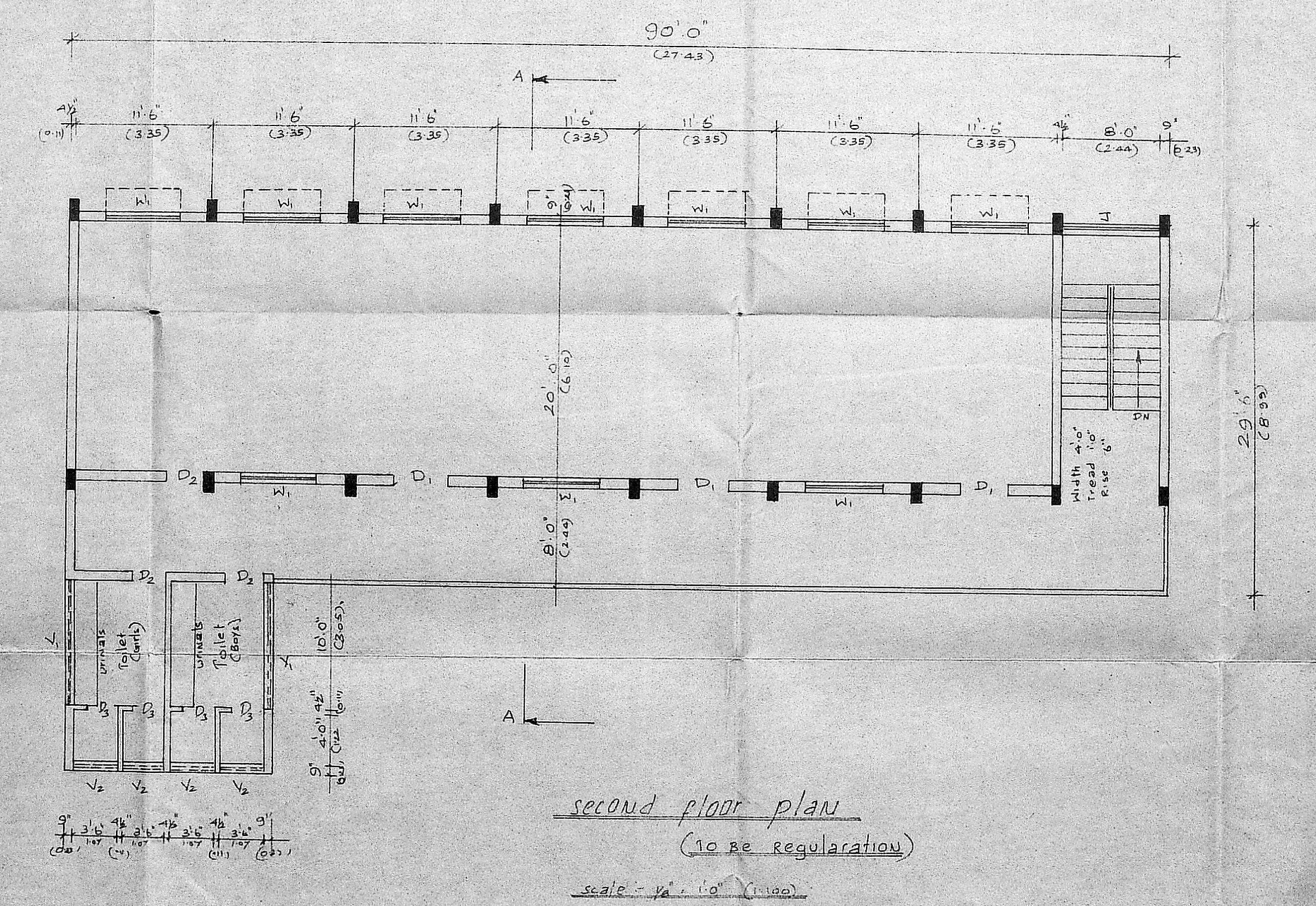
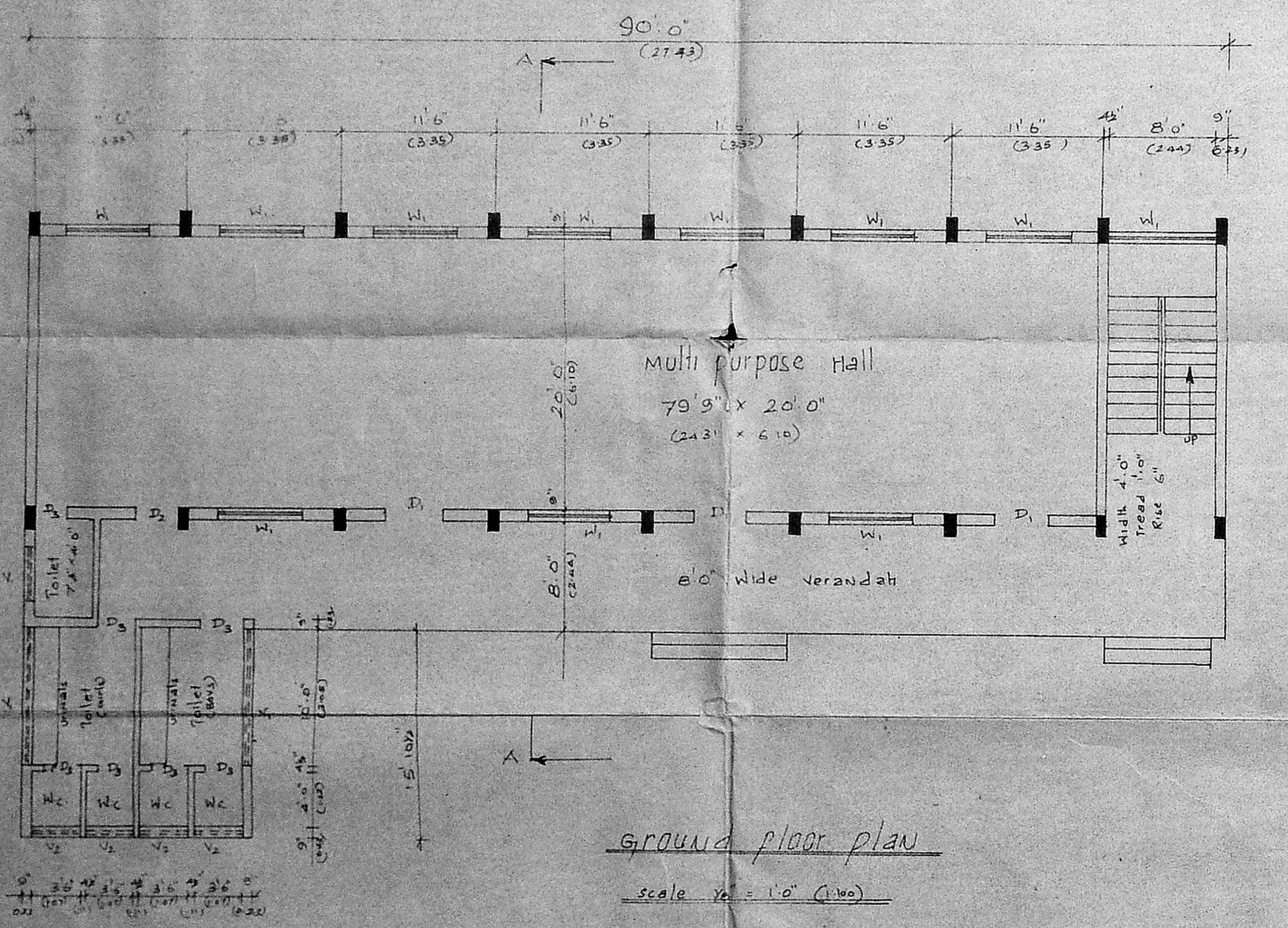
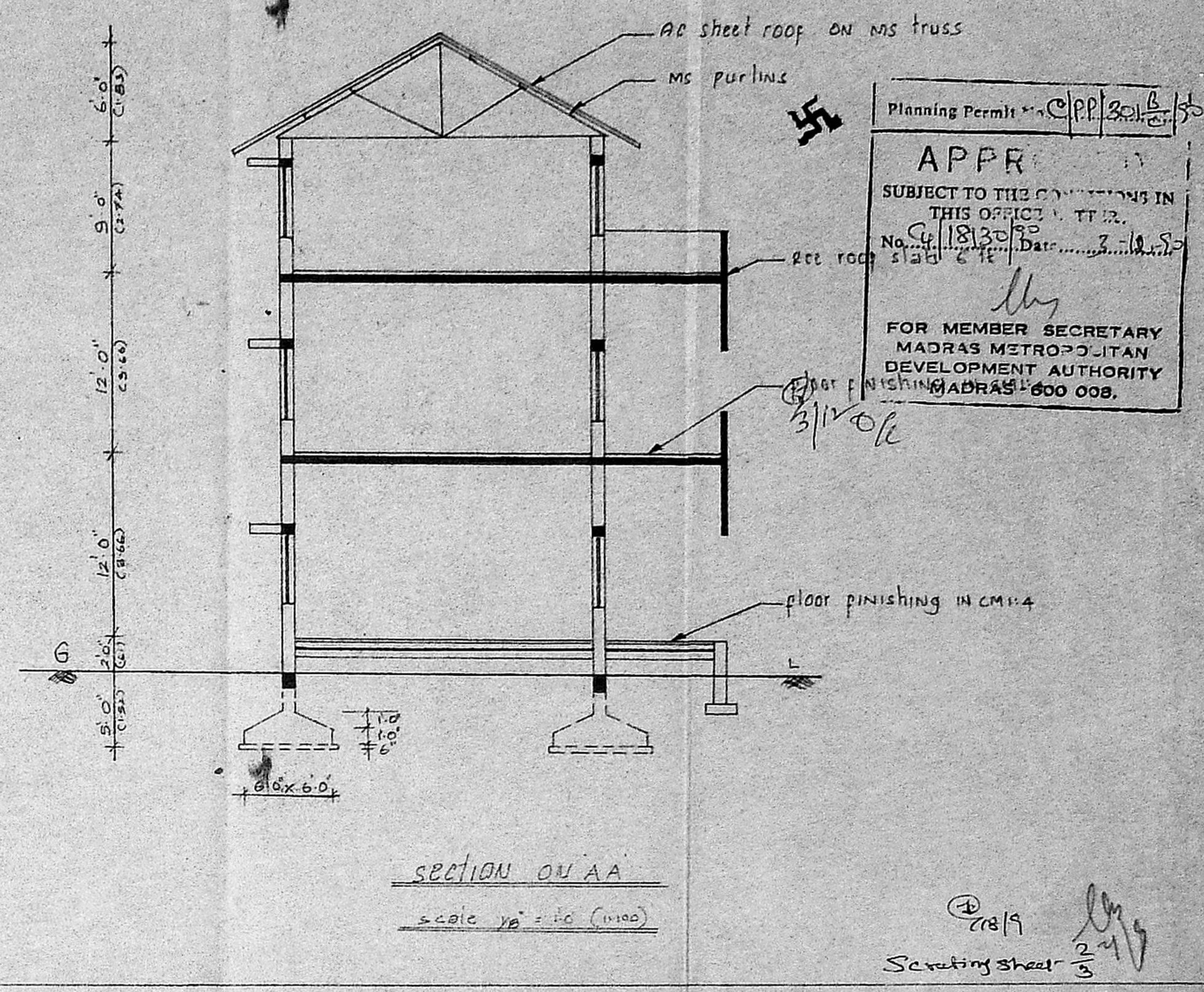
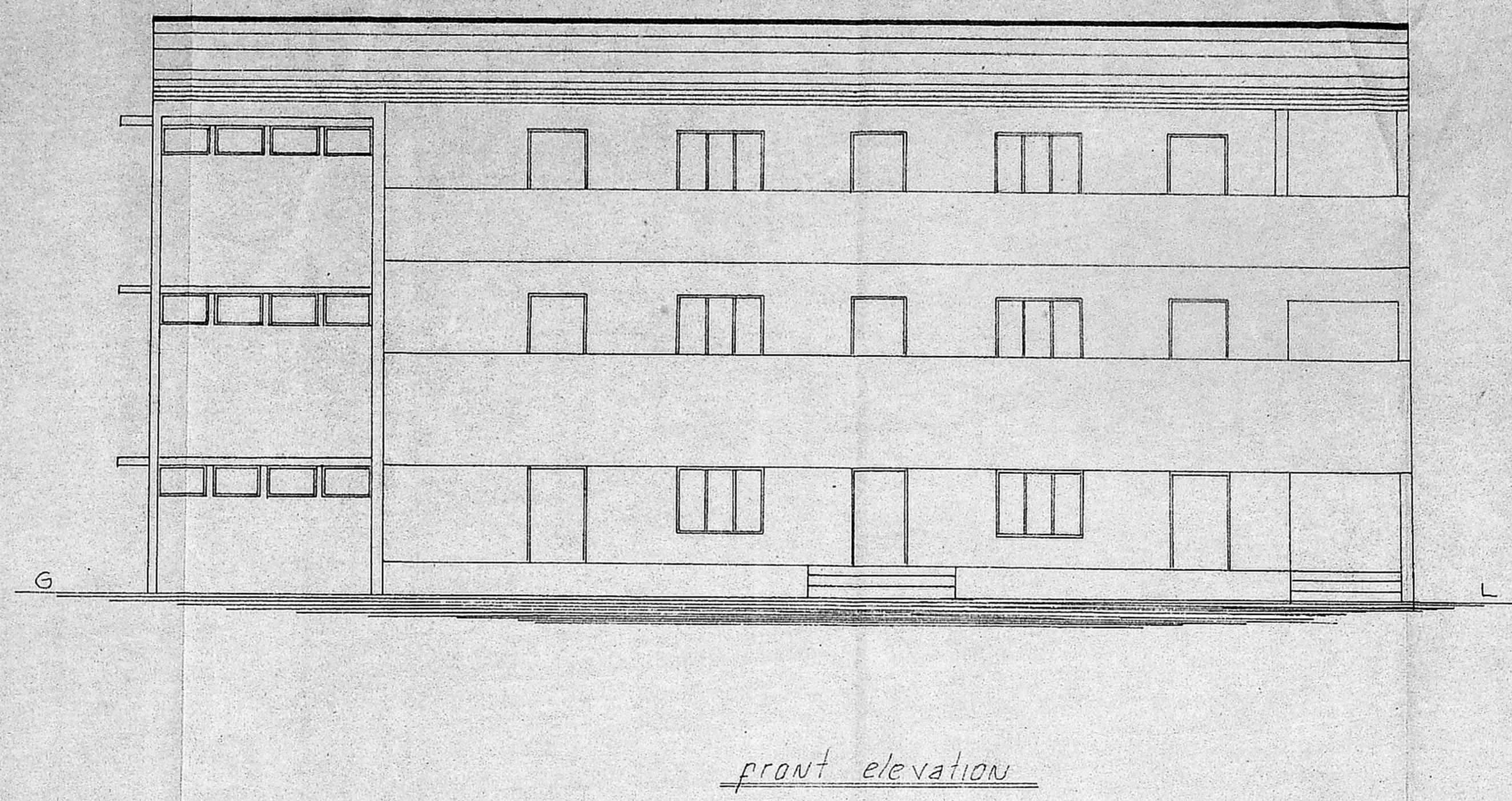
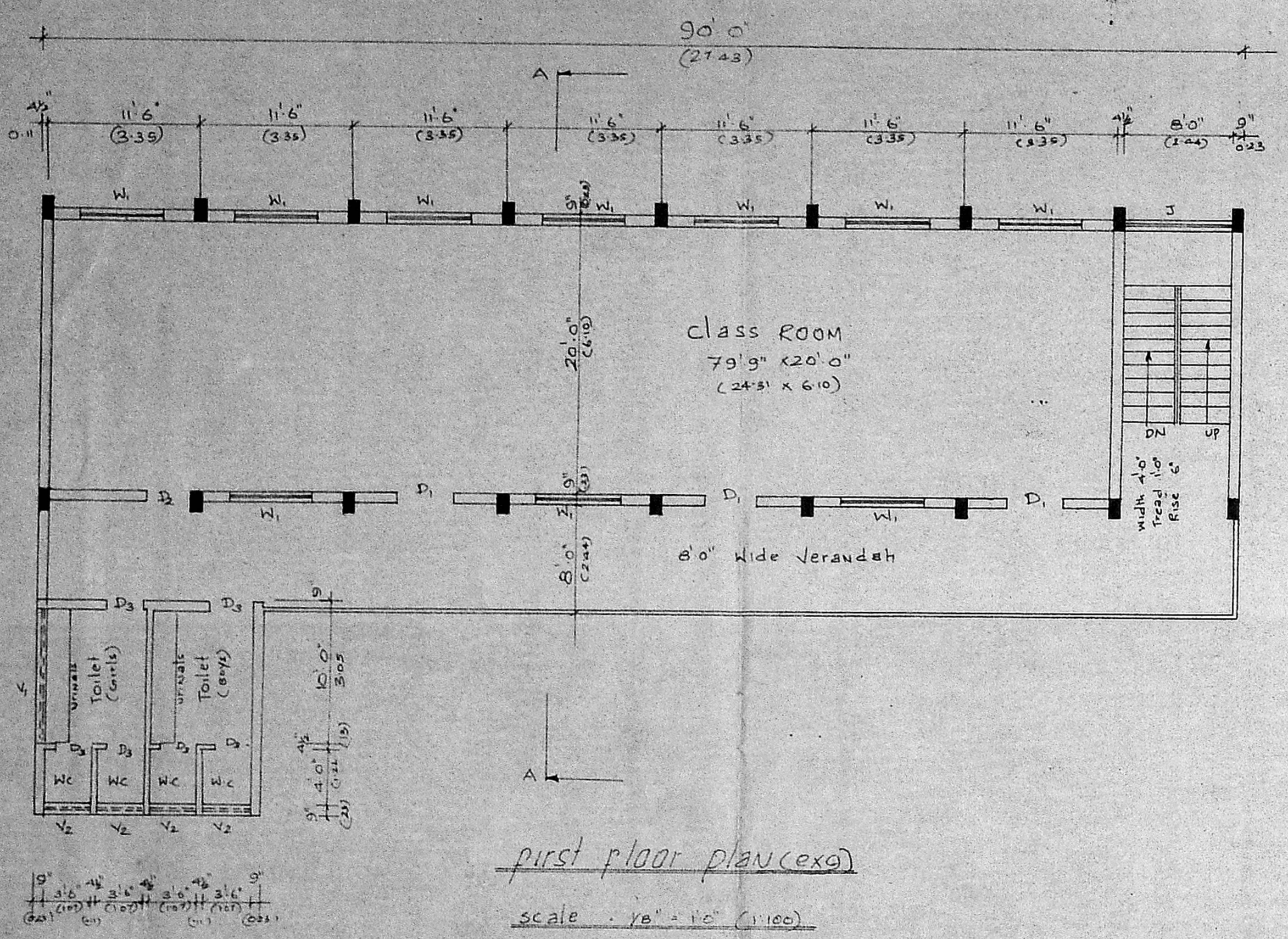
[Signature]
 OWNER

[Signature]
K. RAGOTHAMAN
 LICENSED SURVEYOR
 THIRUVOTTHIYUR MUNICIPALITY,
 40-D, NELLIKARAN STREET,
 THIRUVOTTHIYUR, MADRAS 600 019

site plan
 scale: 1" = 33' 0"




60' 0" wide sathangadu high road

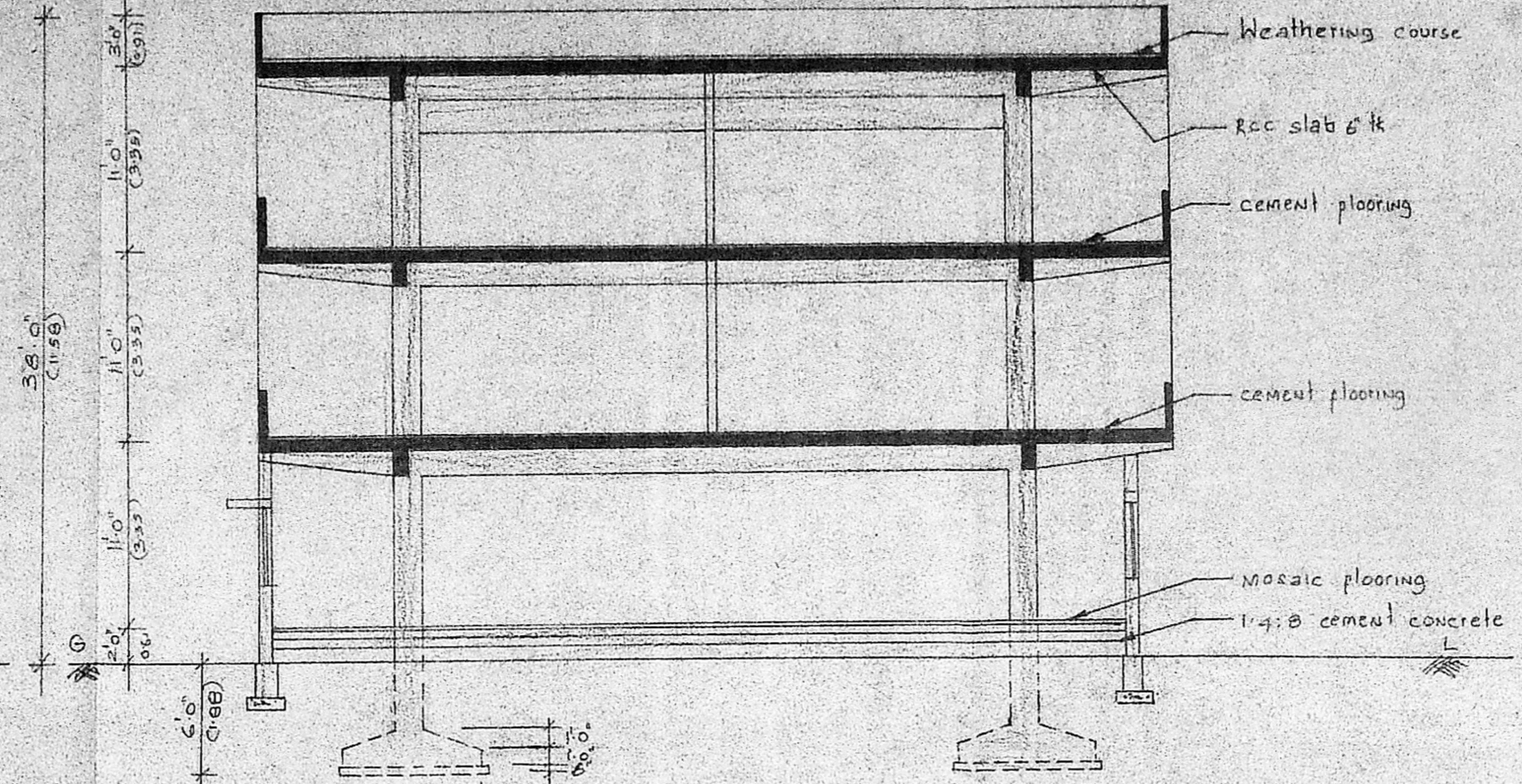


plan showing the proposed additions to the existing multi purpose hall in st pauls school at door no. sathangadu high road in Rs No 197 part sathangadu village thiruvottiyur municipal limit.

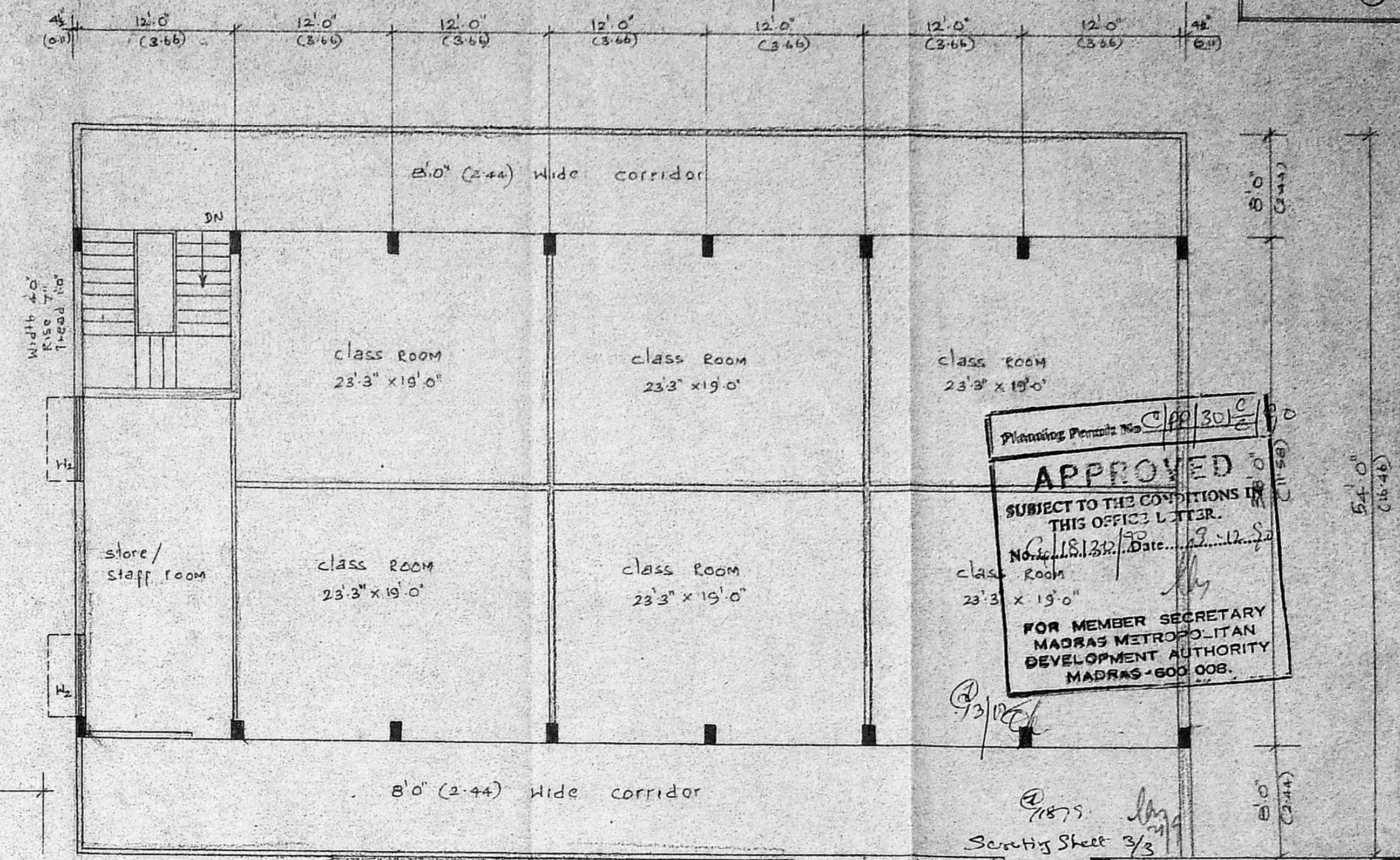
Details of build up areas		office use	
1 ground floor	: 2400 sqft (222.97sqm)		
2	: 0600 sqft (55.74)		
3	: 1400 sqft (130.06)		
4	: 0637 sqft (59.18)		
5	: 3360 sqft (312.15)		
6	: 0280 sqft (26.01)		
7	: 1140 sqft (105.91)		
8	: 2300 sqft (217.29)		
9	: 2970 sqft + 2910 sqft (Proposed)		
10	: 0992 sqft		
11	: 2306 sqft (214.23)		
12	: 0128 sqft (11.89)		
13	: 0384 sqft (35.67)		
14	: 0960 sqft (89.19)		
15	: 0128 sqft (11.89)		
16	: 4484 sqft (414.57)		
total	24449 sqft + 2910 = 27359 sqft (254171.77sqm)		
Details of joineries		SITE AREA 7877.50m ²	
D1 - 4'0" x 7'0" (122x213) TW panelled door		TOTAL FLOOR AREA: 4261.00 m ²	
D2 - 3'3" x 7'0" (100x213) TW panelled door		PLOT COVERAGE : 32.27%	
D3 - 2'6" x 7'0" (76x213) TW panelled door		F.S.I : 0.54	
W1 - 6'0" x 4'6" (181x132) ms glazed window			
V1 - 10'0" x 2'0" (305x606) ms glazed ventilator			
V2 - 3'6" x 2'0" (107x606) ms glazed ventilator			
proposal		K. RAGOTHAMAN LICENSED SURVEYOR THIRUVOTTIYUR MUNICIPAL CORPORATION 40, D. NELLAYAR STREET THIRUVOTTIYUR, MADRAS-600 008.	



front elevation
scale: 1/8" = 1'-0" (1:100)

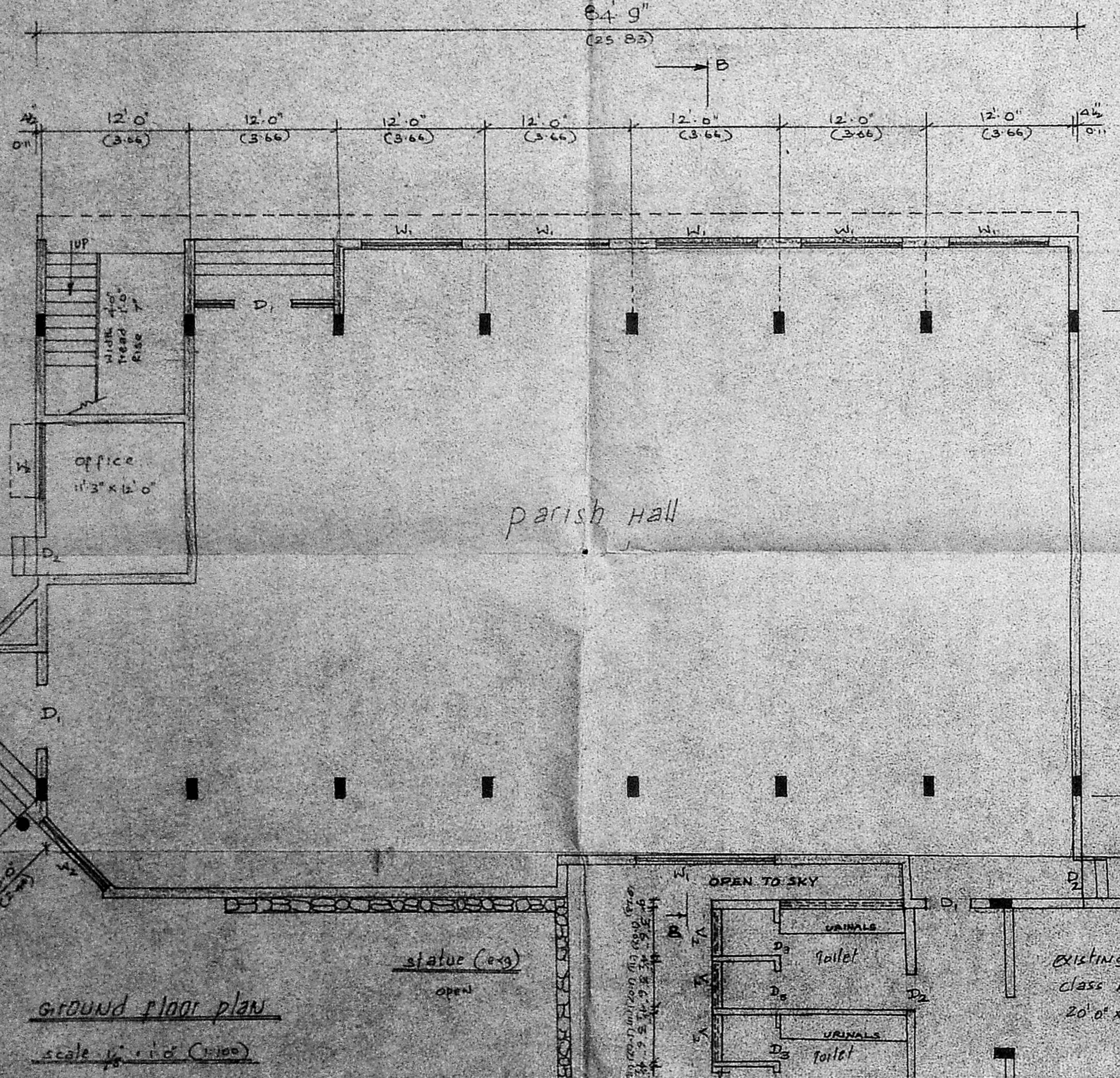


section on BB
scale 1/8" = 1'-0" (1:100)

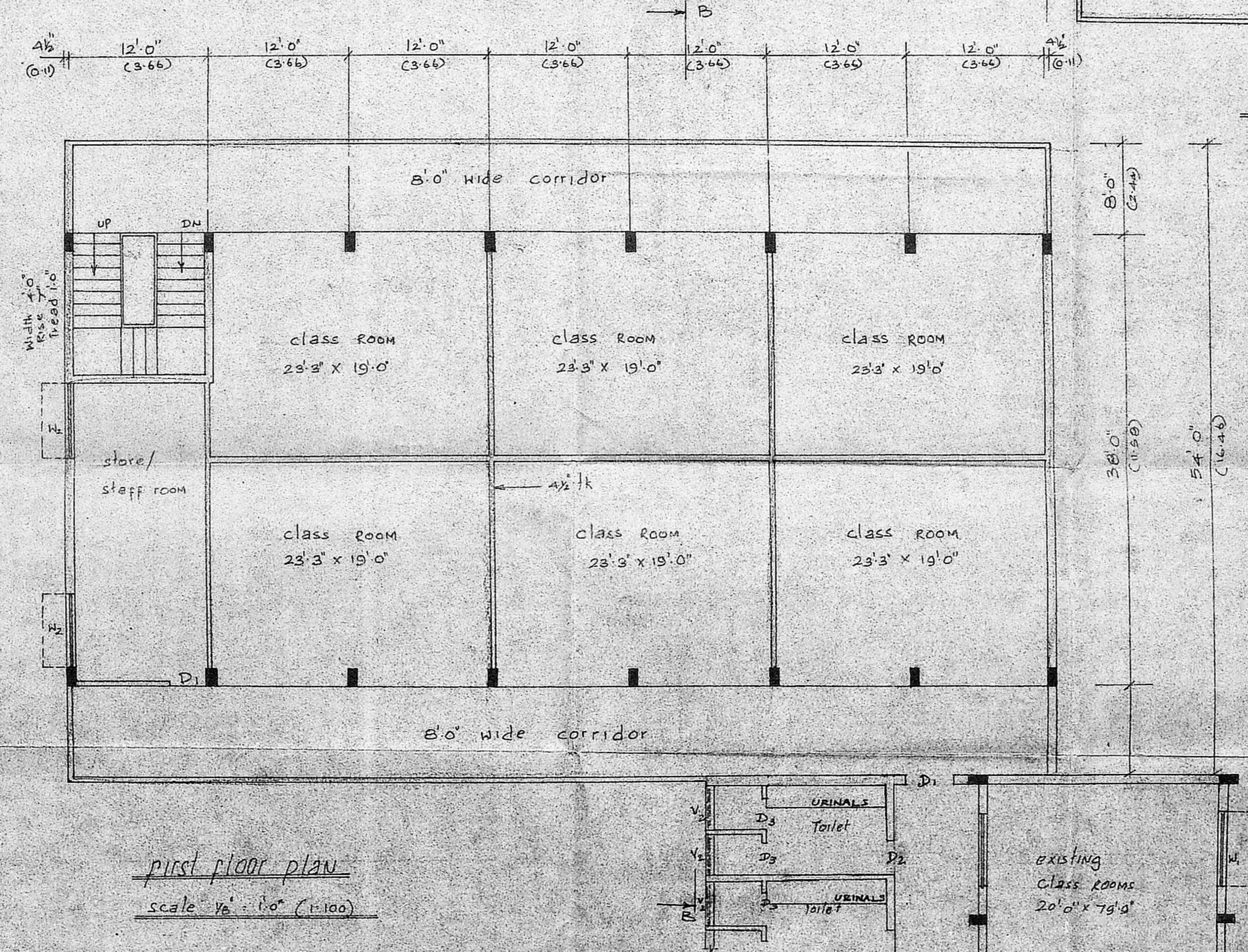


second floor plan
scale 1/8" = 1'-0" (1:100)

Planning Permit No. C/100/30/2
APPROVED
SUBJECT TO THE CONDITIONS IN THIS OFFICE LETTER.
No. 18.132, Date: 12.12.20
FOR MEMBER SECRETARY
MADRAS METROPOLITAN
DEVELOPMENT AUTHORITY
MADRAS-600 008.



ground floor plan
scale 1/8" = 1'-0" (1:100)



first floor plan
scale 1/8" = 1'-0" (1:100)

plan showing the proposed parish hall for
St Pauls church at door no sathangadu high road
IN RS No 197 part sathangadu village Thiruvottiyur municipal
limit.

proposal

K. RAGOTHAMAN
OWNER

K. RAGOTHAMAN
LICENSED SURVEYOR
THIRUVOTTIYUR MUNICIPALITY,
40 D, NELLIMANN STREET,
THIRUVOTTIYUR - 600 019
Licence No. S. 600 019